



Your Ref:
My Ref: RCA/LCC
Date: 2nd April 2016

PRE-ORDER CONSULTATION

Dear Sir/Madam

**Lincolnshire Coastal Country Park
Public Rights of Way Alteration Proposals**

Robin Carr Associates is in receipt of instructions from Lincolnshire County Council to undertake a package of work which seeks to implement a number of changes to the public rights of way network within the Huttoft and Anderby area. These are being pursued as part of the Lincolnshire Coastal Country Park project, summary details of which are enclosed.

We have recently concluded discussions with the various land owners affected by the proposals with a view to seeking their agreement to the changes. To this end please find attached a number of plans showing the proposals that have where land owner agreement has been secured.

The next stage of the process is to give interested parties the opportunity to submit any comments on the proposals and indicate whether or not they support them. Once the consultation exercise has been completed, each proposals proposal will be assessed against the relevant legislative criteria after which we will prepare an advisory report to assist the County Council in making a decision whether or not to proceed with each proposal to Order Making stage.

To this end I should like to invite you to submit and comments, representations and indications of support or objection within 6 weeks of the date of this letter. If you do propose to object to any proposal I should be obliged if you would indicate the grounds upon which the objection is made, and also any changes or amendments to the proposal which may assist in securing the withdrawal of the objection.

To assist with consultation responses, I have enclosed a pro-forma consultation form for each proposal should you wish to make use of it. If you prefer you are, of course, are welcome to respond by way of email or a letter, however I should request that comments on each proposal be clearly identified on a path by path basis. Please ensure that responses to this consultation are sent direct to me and not to the County Council. You can however be assured that the County Council will receive copies of all responses as part of our reporting process. Such responses may also be in the public domain in due course.

If you have any queries regarding the proposals, please do not hesitate to contact me.

Yours faithfully

Robin Carr

Robin Carr FIPROW MILAM (Cert)
Principal



...the ... of ...

...the ... of ...

...the ... of ...

...the ... of ...

...the ... of ...

...the ... of ...

...the ... of ...

...the ... of ...

...the ... of ...

...the ... of ...

...the ... of ...

...the ... of ...

Lincolnshire Coastal Country Park

Vision

To work towards creating a dynamic and extensive Coastal Country Park, along the Lincolnshire Coast, between Sandilands and Chapel St Leonards, providing high quality facilities for people and better protection for wildlife.

Purpose

The Lincolnshire Coastal Country Park will help facilitate:

- A sustainable, varied and attractive coastal landscape, rich in wildlife and attractive to visitors and residents in every season;
- A new green tourism destination with high quality accessible natural green space and opportunities to experience the area's cultural and natural heritage;
- Development of visitor or heritage centres, observatories and interpretation points;
- A vibrant, diverse and sustainable local community.

Membership

The Task Team includes representatives of the following partnership organisations:

- East Lindsey District Council
- Environment Agency
- Lincolnshire County Council
- Lincolnshire Wildlife Trust
- Lindsey Marsh Drainage Board
- Lincolnshire Tourism
- Natural England
- National Farmers Union

Reporting

The Coastal Country Park Task Team reports to the Lincolnshire County Council, including the Environmental Scrutiny Committee.

Project Area

The current project area stretches approximately 8 kilometres along the centre of the Lincolnshire coastline between Sandilands and Chapel St Leonards encompassing the villages of Huttoft and Mumby, part of Hogsthorpe, Anderby and Anderby Creek - an area of approximate 35 square kilometres.



**Lincolnshire County Council
Consultation Acknowledgement Form**

* Delete as appropriate

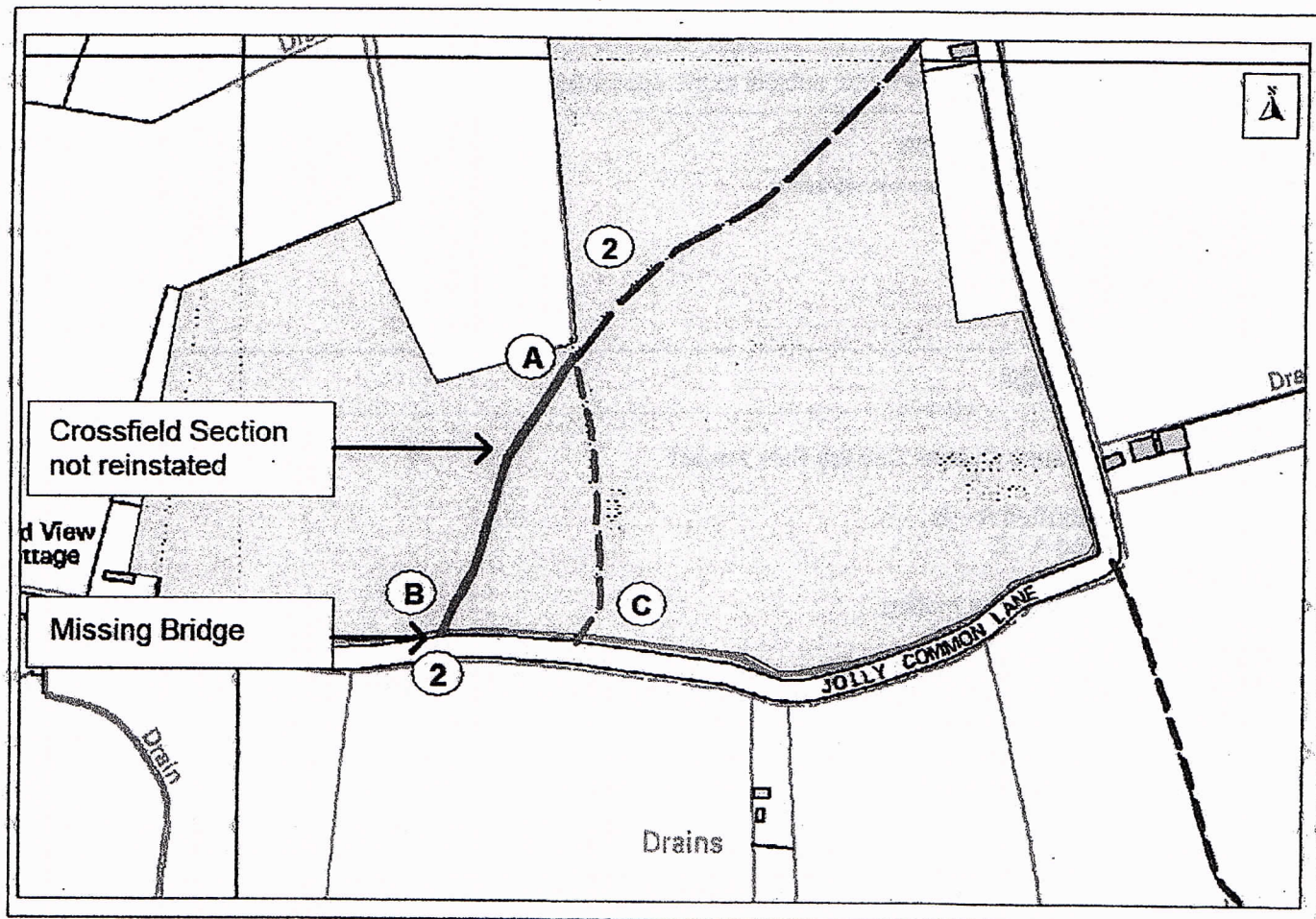
Parish: Huttoft	Current Status: FP	Path No: 2
Legislation: Highways Act 1980, Section 119	Project Ref No: RCA/LCC/Huttoft 2	
Proposal: Diversion of Footpath		
A map of the above route, subject to the application is on the reverse of this form		
Name & Address of Consultee: (Please state which, if any, organisation you represent)		
Additional Information		
Part of the Lincolnshire Coastal Country Park Project Path to be extinguished A – B Path to be Created A - C Width of New Footpath – 2 meters		
Do you/your organisation support this proposal? (please give any reasons below)		YES / NO
If “No” is there any way on which the proposal can be amended so as to address your objections/concerns? (please explain below)		YES / NO
Any Additional Information or Comments:		
Signed: Date:		

Please return the completed form to:

Robin Carr Associates
2 Friarage Avenue, Northallerton, North Yorkshire DL6 1DZ

Path No. **Huttoft Public Footpath No. 2**

Proposal **Diversion of part of Huttoft Public Footpath No. 2 (A-B) onto the alignment B-C.**



Landownership



Other Information **The definitive alignment is currently unavailable.**

Rights of Way & Countryside Access, R A Wills, Executive Director for Environment & Economy, City Hall, Orchard Street, Lincoln LN1 1DN

Lincolnshire
COUNTY COUNCIL

Key: Unaffected Footpath Footpath to be created
Public Footpath to be extinguished LCCP Boundary

Date: 12 November 2014 Scale: 1:5000

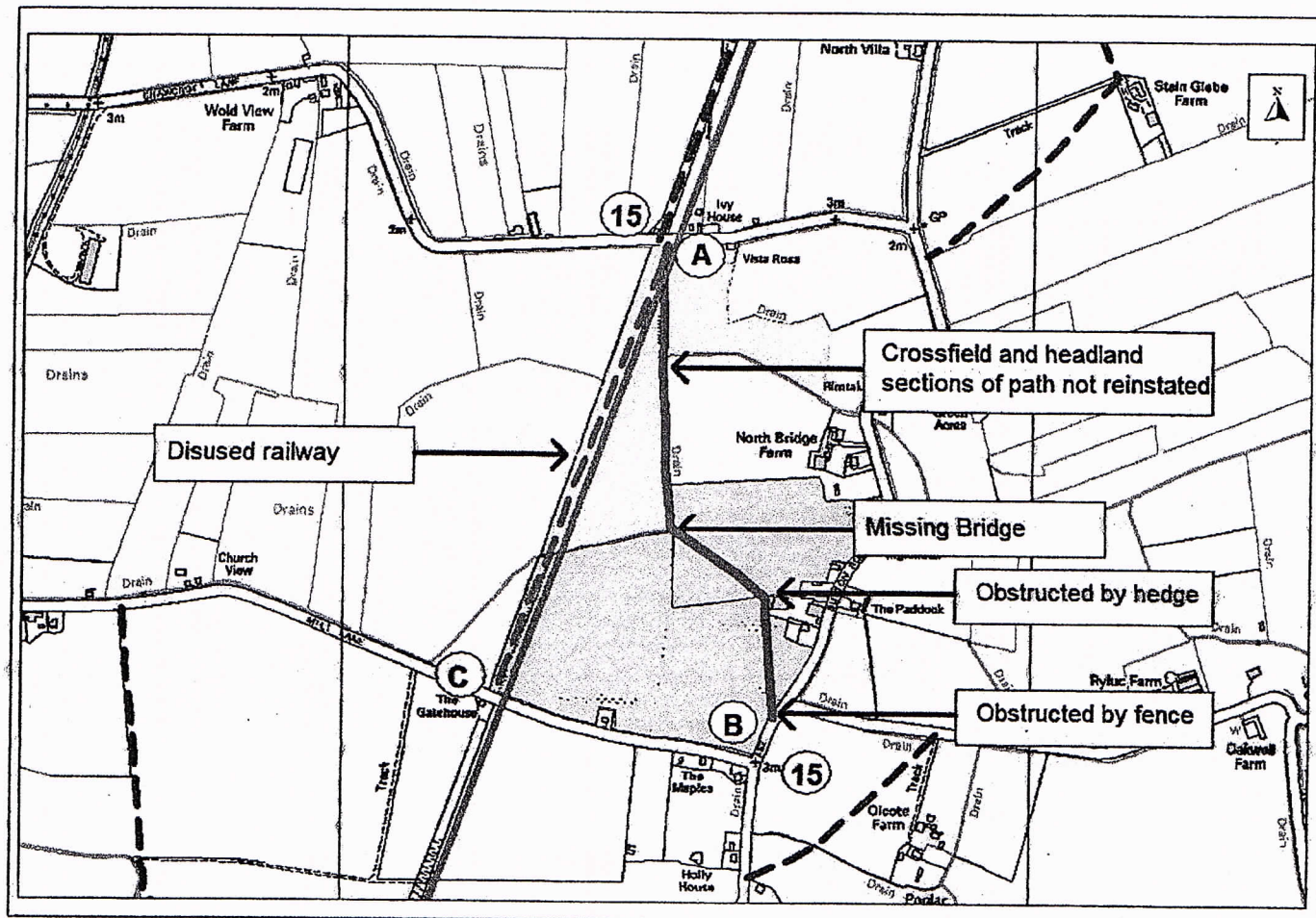
This map is for information only and should not be regarded as the Definitive Map of Rights of Way. Reproduced from Ordnance Survey with the permission of the Controller of HMSO & Crown Copyright. Licence number 100028270.

* Delete as appropriate

Please return the completed form to:

Path No. Huttoft Public Footpath No. 15

Proposal Diversion of Huttoft Public Footpath No. 15 (A-B) onto the section of disused railway line extending from Crawcroft Lane to Mill Lane (A-C).



Landownership

Land Registry Reference Numbers - Full landowner contact details available



LL342390
TF5178SE



LL341287
LL194472

Other Information

The definitive alignment is currently unavailable.

Rights of Way & Countryside Access, R A Wills, Executive Director for Environment & Economy, City Hall, Orchard Street, Lincoln LN1 1DN



Key: Unaffected Footpath

Public Footpath
to be extinguished

Date: 12 November 2014

Footpath to be created

LCCP Boundary

Scale: 1:10000

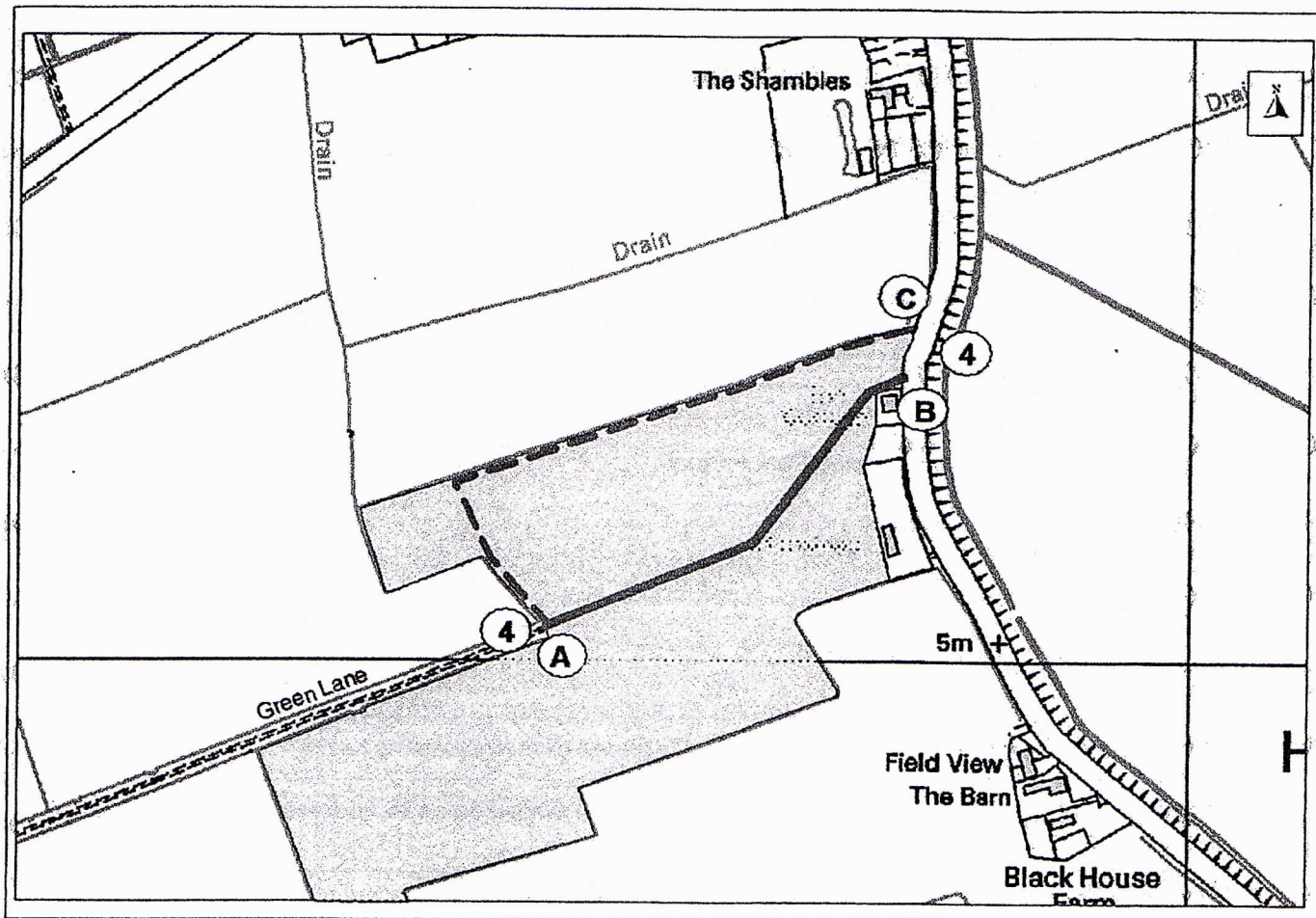
This map is for information only and should not be regarded as the Definitive Map of Rights of Way. Reproduced from Ordnance Survey with the permission of the Controller of HMSO © Crown Copyright. Licence number 100025370.

* Delete as appropriate

Please return the completed form to:

Path No. Huttoft Public Footpath No. 4

Proposal Diversion of the section of Huttoft Public Footpath No. 4 extending from Green Lane to Roman Bank (A-B) onto alignment A-C.



Landownership



Other Information Green Lane is a public highway recorded on the List of Streets to its termination at point A.

Rights of Way & Countryside Access, R A Wills, Executive Director for Environment & Economy, City Hall, Orchard Street, Lincoln LN1 1DN

Lincolnshire
COUNTY COUNCIL

Key: Unaffected Footpath

Public Footpath
to be extinguished

Date: 12 November 2014

Footpath to be created

LCCP Boundary

Scale: 1:5000

This map is for information only and should not be regarded as the Definitive Map of Rights of Way. Reproduced from Ordnance Survey with the permission of the Controller of HMSO © Crown Copyright. License number 100026370.

ROBIN CARR ASSOCIATES

Public Rights of Way Management and Consultancy Services

**Lincolnshire County Council
Consultation Acknowledgement Form**

* Delete as appropriate

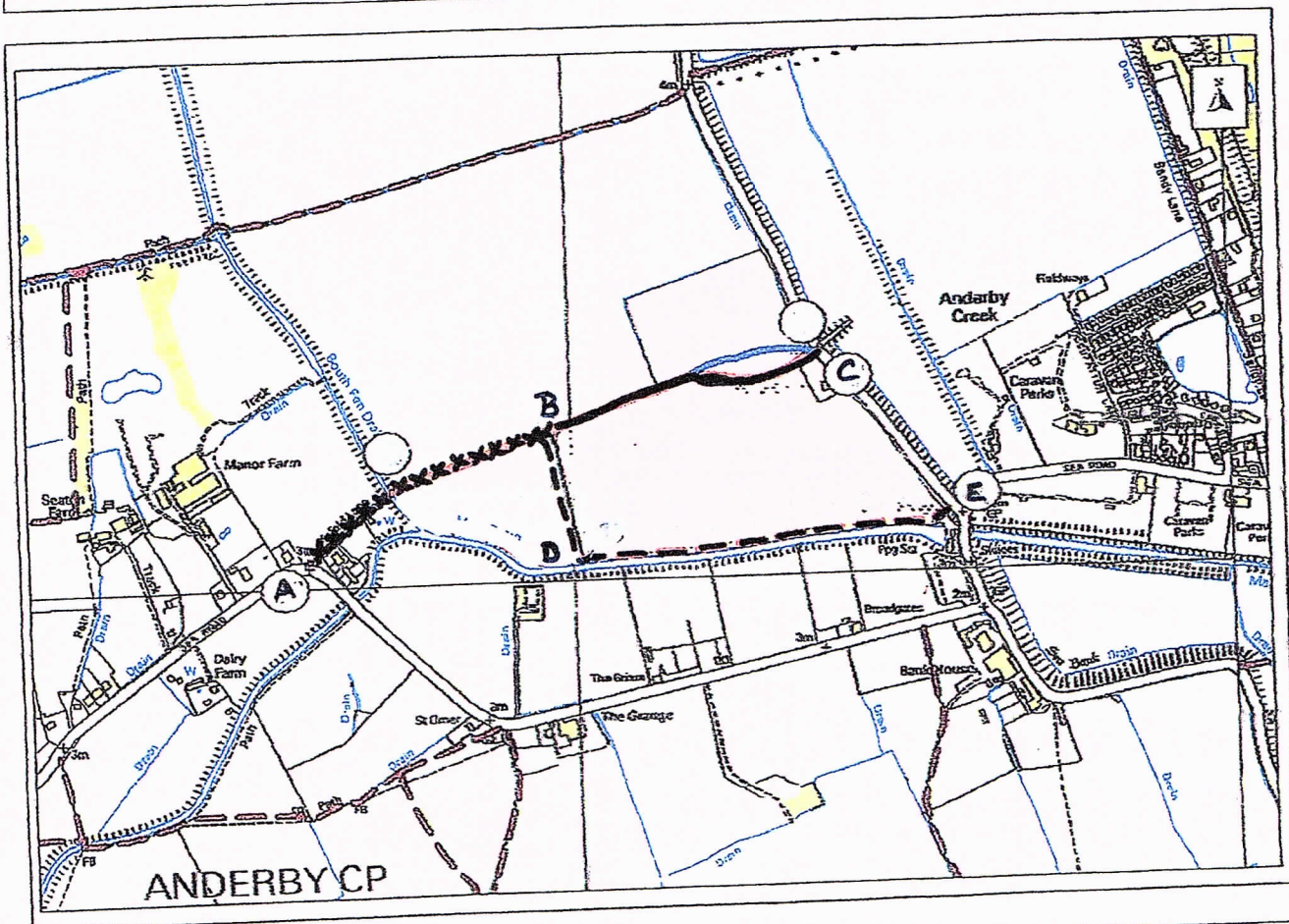
Parish: Anderby	Current Status: FP	Path No: 17
Legislation: Highways Act 1980, Section 116	Project Ref No: RCA/LCC/Anderby17	
Proposal: Magistrates Court Order		
A map of the above route, subject to the application is on the reverse of this form		
Name & Address of Consultee: (Please state which, if any, organisation you represent)		
Additional Information		
Part of the Lincolnshire Coastal Country Park Project Route A – B – C is shown on the list of Streets as well as on the Definitive Map as a footpath therefore rights for mechanically propelled vehicles will have been extinguished under NERCA 2006 This information takes precedent over text on the plan All highway rights other than Footpath to be extinguished A – B All highway rights to be extinguished B - C Footpath to be created B – D – E Width of New Footpath – 2 meters		
Do you/your organisation support this proposal? (please give any reasons below)		YES / NO
If "No" is there any way on which the proposal can be amended so as to address your objections/concerns? (please explain below)		YES / NO
Any Additional Information or Comments:		
Signed: Date:		

Please return the completed form to:

 Robin Carr Associates
 2 Friarage Avenue, Northallerton, North Yorkshire DL6 1DZ

Path No. **Anderby Public Footpath No. 17**

Proposal Diversion of the section of Anderby Public Footpath No. 17 extending from the Main Drain to Roman Bank () onto the northern bank of the Main Drain ().



Landownership



The remaining affected land is unregistered.

Other Information

Section 1 is shown on the list of streets. Note - the section highlighted in blue runs on a separate alignment to Anderby Public Footpath No. 17.

Rights of Way & Countryside Access, R A Wills, Executive Director for Environment & Economy, City Hall, Orchard Street, Lincoln LN1 1DN

Key: Unaffected Footpath

Public Rights to be extinguished

Date: 12 November 2014

Footpath to be created

LCCP Boundary

Lincolnshire
COUNTY COUNCIL

Scale: 1:10000

This map is for information only and should not be regarded as the Definitive Map of Rights of Way. Reproduced from Ordnance Survey with the permission of the Controller of HMSO © Crown Copyright. Licence number 180325370.

**Lincolnshire County Council
Consultation Acknowledgement Form**

* Delete as appropriate

Parish: Anderby & Chapel St Leonards	Current Status: FP	Path No: 19
Legislation: Highways Act 1980, section 119	Project Ref No: TCA/LCC/Anderby 19	
Proposal: Diversion of Footpath		
A map of the above route, subject to the application is on the reverse of this form		
Name & Address of Consultee: (Please state which, if any, organisation you represent)		
Additional Information		
Part of the Lincolnshire Coastal Country Park Project Path to be extinguished A – B Path to be Created C - D Width of New Footpath – 2 meters The proposed new path is available on a permissive basis and has been for some time		
Do you/your organisation support this proposal? (please give any reasons below)		YES / NO
If “No” is there any way on which the proposal can be amended so as to address your objections/concerns? (please explain below)		YES / NO
Any Additional Information or Comments:		
Signed: Date:		

Please return the completed form to:

Robin Carr Associates
2 Friarage Avenue, Northallerton, North Yorkshire DL6 1DZ



Public Rights of Way & Countryside Access, RA Wills, Executive Director for Environment & Economy, County Offices, Newland, Lincoln. LN1 1YL.

Lincolnshire
COUNTY COUNCIL

Anderby and Chapel St Leonards Public Footpath No. 19

Date: 1 December 2015 Scale: 1:10000

Key:
Public Footpath
Public Footpath to be extinguished
Public Footpath to be created

This map is for information only and should not be regarded as the Definitive Map of Rights of Way. Reproduced from Ordnance Survey with the permission of the Controller of HMSO © Crown Copyright. Licence number 100025370.

ROBIN CARR ASSOCIATES

Public Rights of Way Management and Consultancy Services

**Lincolnshire County Council
Consultation Acknowledgement Form**

* Delete as appropriate

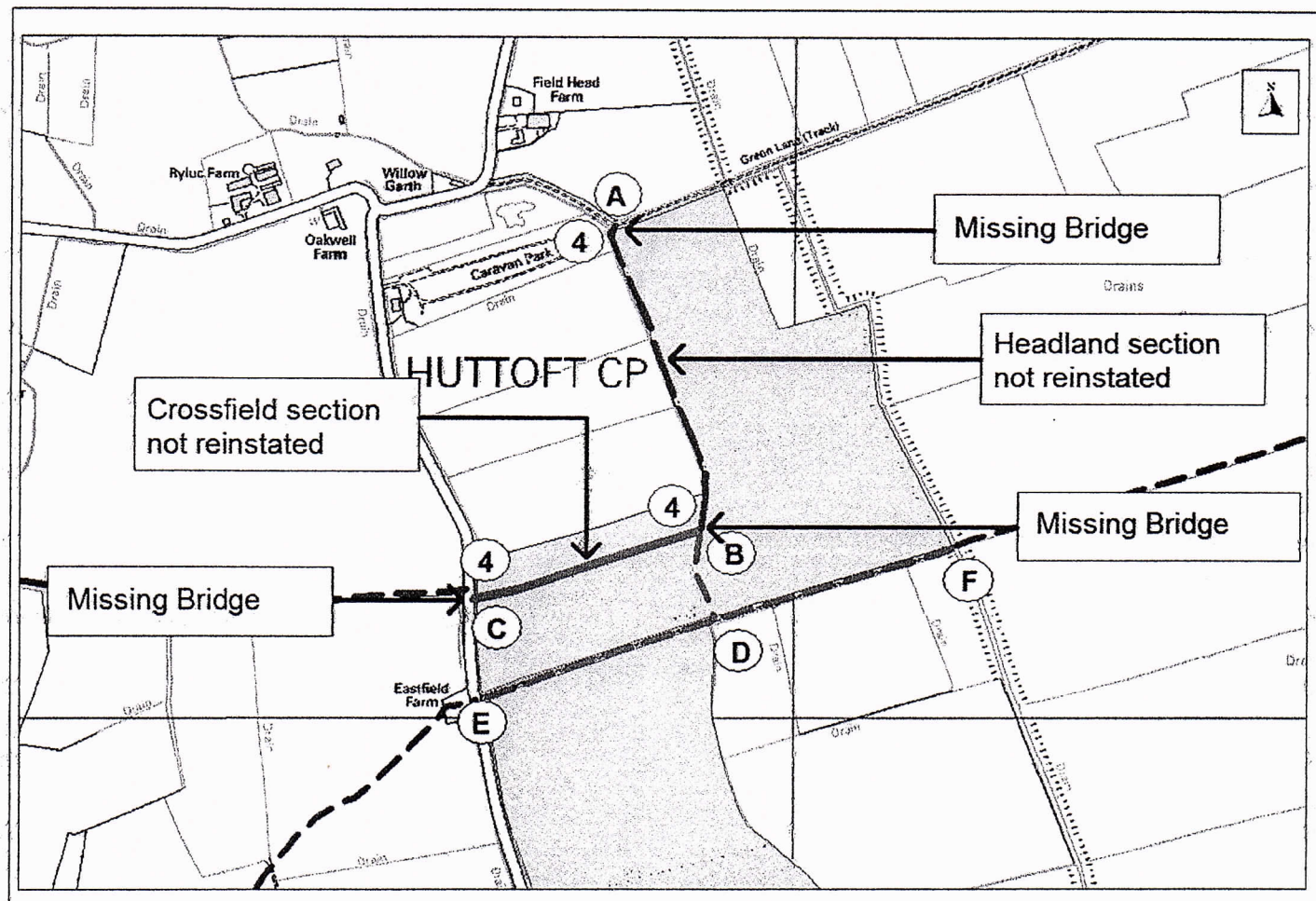
Parish: Huttoft	Current Status: FP	Path No: 4
Legislation: Highways Act 1980, Section 26 & 118	Project Ref No: RCA/LCC/Huttoft 4(1)	
Proposal: Concurrent Extinguishment & Creation		
Maps of the above route, subject to the application is attached to this form		
Name & Address of Consultee: (Please state which, if any, organisation you represent)		
Additional Information		
Part of the Lincolnshire Coastal Country Park Project Path to be extinguished B - C Path to be Created E – F & B - D Width of New Footpath – 2 meters		
Do you/your organisation support this proposal? (please give any reasons below)		YES / NO
If “No” is there any way on which the proposal can be amended so as to address your objections/concerns? (please explain below)		YES / NO
Any Additional Information or Comments:		
Signed: Date:		

Please return the completed form to:

Robin Carr Associates
2 Friarage Avenue, Northallerton, North Yorkshire DL6 1DZ

Path No. Huttoft Public Footpath No. 4

Proposal Diversion of part of Huttoft Public Footpath No. 4 (B-C) onto alignment B-D-E.
Also, creation of public footpath on alignment F-D.



Landownership Willoughby Farms Ltd, The Estate Office,
Elsom Farm Bonthorpe, Alford. LN13 9TD

Other Information

- The definitive alignment A-B-C is currently available.
- Highway rights on section F-E 'removed from the County Road Map in May 1964' (List of Streets). The affected land is unregistered.

Rights of Way & Countryside Access, R A Wills, Executive Director for Environment & Economy, City Hall, Orchard Street, Lincoln LN1 1DN

Lincolnshire
COUNTY COUNCIL

Key: Unaffected Footpath
Public Footpath
to be extinguished

Footpath to be created
LCCP Boundary

Date: 12 November 2014

Scale: 1:10000



Public Rights of Way & Countryside Access
 R A Willis, Executive Director for Environment &
 Economy,
 City Hall, Orchard Street,
 Lincoln LN1 1DN

Huttoft Public Footpath No. 4
 Proposed Diversion

Date: 31 March 15 Scale: 1:3000

Key: Unaffected Public Footpath
 Footpath to be extinguished ————
 Footpath to be created ————X———